

	Institute of Space Technology	Doc #	
		Date of Issue	Sep 21, 16
	Lesson Plan	LP No.	
		Page No	1 of 4

RG-721: Advanced GIS (Fall 2016)

<http://grel.ist.edu.pk/lms/course/view.php?id=53>

Instructors			
Teacher	Rizwan Bulbul, PhD Assistant Professor Geospatial Research and Education Lab (GREL) Department of Space Science Institute of Space Technology	Assistant	
Contact	Room No. 227, First Floor Block-II Email: bulbul@grel.ist.edu.pk	Contact	

Course Outline			
Department	Department of Space Science	Program	MS in RS and GISc
Type	Core	Credit Hrs	3
Pre-Req	Introduction to GIS	Level	Graduate
Description	<p>Geographic information systems (GIS) by definition are specialized information systems providing special functionality for efficiently capturing, storing, accessing and analyzing spatial data. Understanding the core and fundamental theoretical concepts is of utmost importance for comprehending advanced GIS concepts.</p> <p>The course builds on the basic GIS knowledge and aims at providing an in-depth understanding of the advanced topics in GIS. Theoretical knowledge will be supplemented with practical training through lab sessions. Both open source and propriety software will be used for demonstration purposes.</p> <p>In addition to the reference books, the students will read research papers both classic and state of the art for respective topics as the course moves on.</p>		

Course Outcome	
<p>By the end of this course students should be able to achieve and demonstrate the ability to;</p> <ul style="list-style-type: none"> • Understand the fundamental concepts • Understand spatial data representation and storage models. • Have knowledge of advanced spatial data analysis techniques • Find research problems for MS thesis. 	

	Institute of Space Technology	Doc #	
		Date of Issue	Sep 21, 16
	Lesson Plan	LP No.	
		Page No	2 of 4

Teacher Expectations

The students enrolled for RG721 are expected to;

1. have basic GIS concepts (as is the prerequisite),
2. contribute actively in the class by constructive discussions,
3. frequent quizzes and assignments almost everyday,
4. perform well in quizzes and submit assignments on time,
5. do labs properly and as instructed, and
6. find an idea for final thesis.

Warning: Plagiarism in deliverables is highly discouraged and will be dealt strictly.

Course Outline

The major topics to be covered in the course are;

1. Introduction to the course
2. Introduction to GIS
3. Spatial data modeling
4. Spatial data analysis
5. Algorithms and data structures
6. Data exploration and spatial statistics
7. Network and location analysis
8. Spatial reasoning and uncertainty
9. Time series
10. Research trends

Weekly Course Distribution*

1. Introduction to the course	Week-1
2. Introduction to GIS	Weeks 2
3. Spatial data modeling	Week 3-5
4. Spatial data analysis	Weeks 6-8
5. Algorithms and data structures	Weeks 9-11
6. Data exploration and spatial statistics	Weeks 12-13
7. Network and location analysis	Weeks 14
8. Spatial reasoning and uncertainty	Weeks 15
9. Time	Weeks 16
10. Research trends	Week 17
11. Project Presentations	Week 18

Institute of Space Technology	Doc #	
	Date of Issue	Sep 21, 16
	Lesson Plan	
	LP No.	
	Page No	3 of 4

Lab Outline

The lab exercises will cover following topics;




1. Fundamental concepts
2. Analyzing vector data
3. Analyzing raster data
4. Terrain mapping and analysis
5. Viewshed and watersheds
6. Spatial statistics
7. Spatial databases
8. Handling time series data
9. Big data analysis

Assessment*


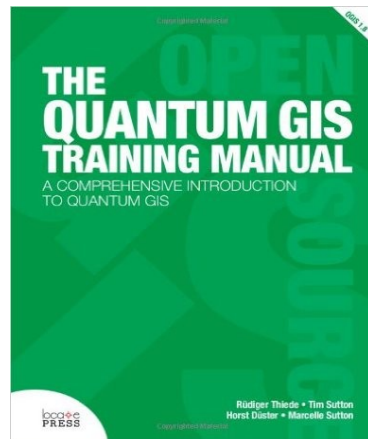



Quizzes	10%
Assignments	15%
OHTs/Midterm	15%
Project	30%
Final Exam	30%

*tentative and may subject to change

Books



Institute of Space Technology	Doc #	
	Date of Issue	Sep 21, 16
	Lesson Plan	
	LP No.	
	Page No	4 of 4



Document Code		Written By	Name	Dr. Rizwan Bulbul
			Date	Sep 21, 16
Course Code	RG-721	Reviewed By	Name	
			Date	
Course Title	Advanced GIS	Approved By	Name	
			Date	